







-  APPLICATION BOUNDARY - SOUTH
-  PARKS AND AMENITY OPEN SPACE TO MEET POLICY CS21 - 1.27HA
-  LOCAL EQUIPPED AREA FOR PLAY (LEAP) - MINIMUM 0.04HA (400sq.m) - 20M BUFFER TO HABITABLE DWELLINGS
-  ADDITIONAL OPEN GREEN SPACE

Pegasus Design Ltd. Design and/or construction of any public open space or amenity area shall be subject to the relevant planning and/or other statutory requirements. Pegasus Design Ltd. is not responsible for any errors or omissions in this document. All rights reserved. For more information, please contact us at 01253 888888 or visit our website at www.pegasusgroup.co.uk

LAND ADJACENT TO NEWGATE LANE, FAREHAM - INDICATIVE PUBLIC OPEN SPACE PLAN - SOUTHERN PARCEL

